

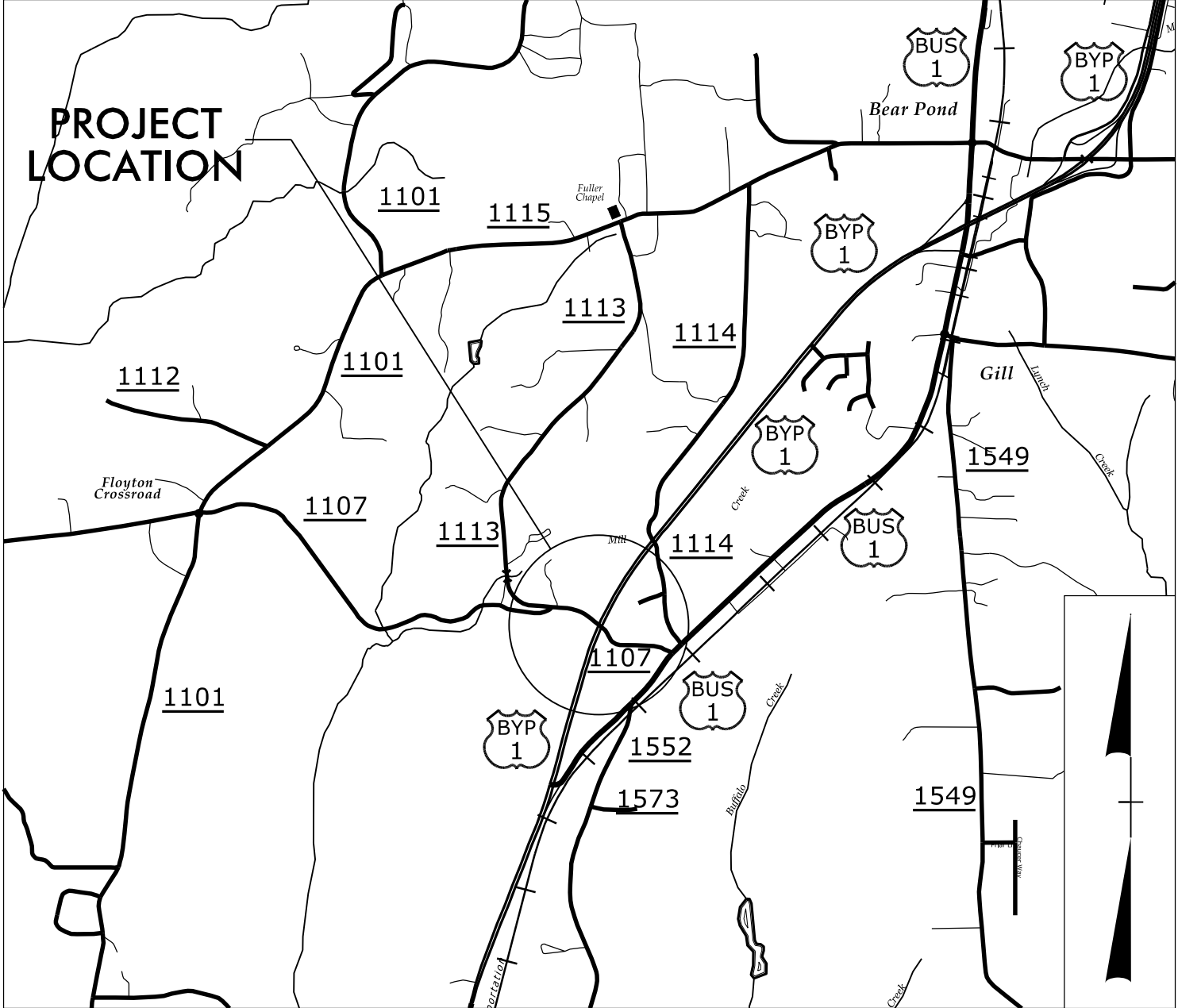
09/08/99

TIP PROJECT: W-5805G

CONTRACT: DE00406

04-DEC-2025 10:42  
W-5805G\_Rdy-tn.dgn  
Zoe.zwack

See Sheet 1A For Index of Sheets  
See Sheet 1B For Conventional Symbols



VICINITY MAP

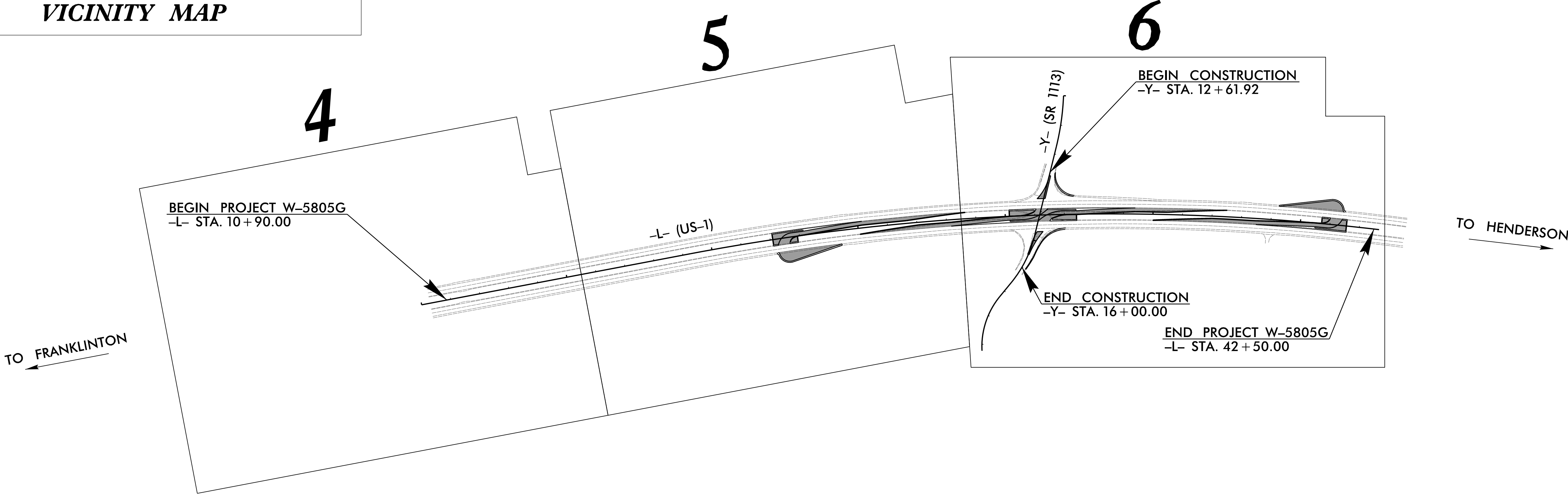

STATE OF NORTH CAROLINA  
DIVISION OF HIGHWAYS

VANCE COUNTY

LOCATION: INTERSECTION OF US 1 AT SR 1113 (S LAKE LODGE RD.)  
TYPE OF WORK: GRADING, DRAINAGE, & PAVING

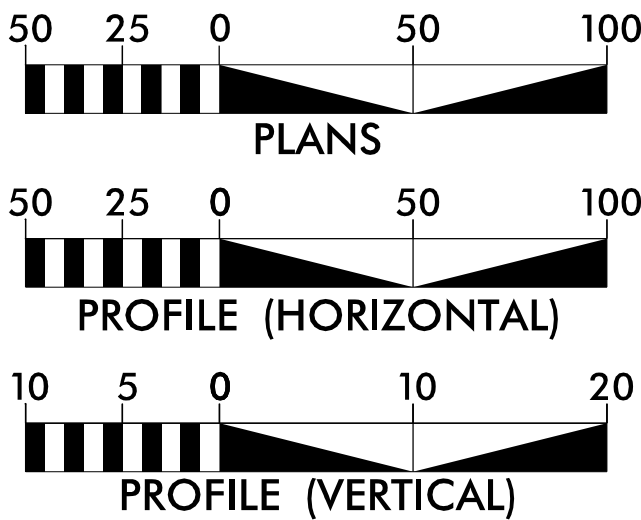
STATE	STATE PROJECT REFERENCE NO.	SHEET NO.	TOTAL SHEETS
N.C.	W-5805G	1	
STATE PROJ. NO.	F.A. PROJ. NO.	DESCRIPTION	
48950.1.8	0001155	PE	
48950.2.8	0001155	ROW	
48950.2.9		UTIL.	
48950.3.8	0001155	CONST.	

100% PLAN SET



DOCUMENT NOT CONSIDERED FINAL  
UNLESS ALL SIGNATURES COMPLETED

GRAPHIC SCALES



DESIGN DATA

ADT 2025 = 12,400 VPD  
ADT 2045 = 14,400 VPD  
V = 60 MPH

FUNC CLASS =  
PRINCIPAL ARTERIAL  
REGIONAL TIER

PROJECT LENGTH

LENGTH ROADWAY TIP PROJECT W-5805G = 0.599 MILES  
TOTAL LENGTH TIP PROJECT W-5805G = 0.599 MILES

NCDOT CONTACT:

MATTHEW NOLFO, PE  
DIVISION 5



2024 STANDARD SPECIFICATIONS

RIGHT OF WAY DATE:  
JULY 22, 2024

LETTING DATE:  
JANUARY 14, 2026

SPENCER MERRITT, PE  
PROJECT ENGINEER

JOSHUA JERNIGAN, PE  
PROJECT DESIGN ENGINEER

HYDRAULICS ENGINEER

